

NAMEKAGON BARRENS WILDLIFE AREA

BURNETT COUNTY

PLEASE RESPECT LANDOWNERS' RIGHTS AND OBSERVE ALL PROPERTY POSTINGS


See map legend for the activities allowed on the property or contact the DNR Service Center for more property information.


For more information:
 PROPERTY MANAGER
 C/O SPOONER SERVICE CENTER
 810 W MAPLE ST
 SPOONER, WI 54801
 715-635-4091


DNR Managed Land


 Open DNR Wildlife Land


Easement Use


 Hunting and Fishing


 Fishing Only


 Hunting Only


 Open, No Hunting or Fishing

 State Natural Area


 County Forest

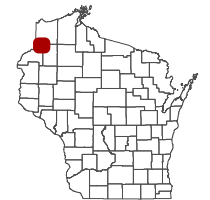
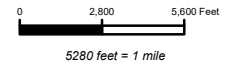
 Seasonally Closed

 Ice Age Trail

 Boat Access - Ramp

 Boat Access - Carry In

 Parking Area



The data shown on this map have been obtained from various sources, and are of varying age, reliability and resolution. This map is not intended to be used for navigation, nor is this map an authoritative source of information about legal land ownership or public access. Users of this map should confirm the ownership of land through other means in order to avoid respassing. No warranty, expressed or implied, is made regarding accuracy, applicability for a particular use, completeness, or legality of the information depicted on this map.

Wisconsin Department of Natural Resources



WM-8105 bmd
 Last Revision Date: July 17, 2019
dnr.wi.gov

